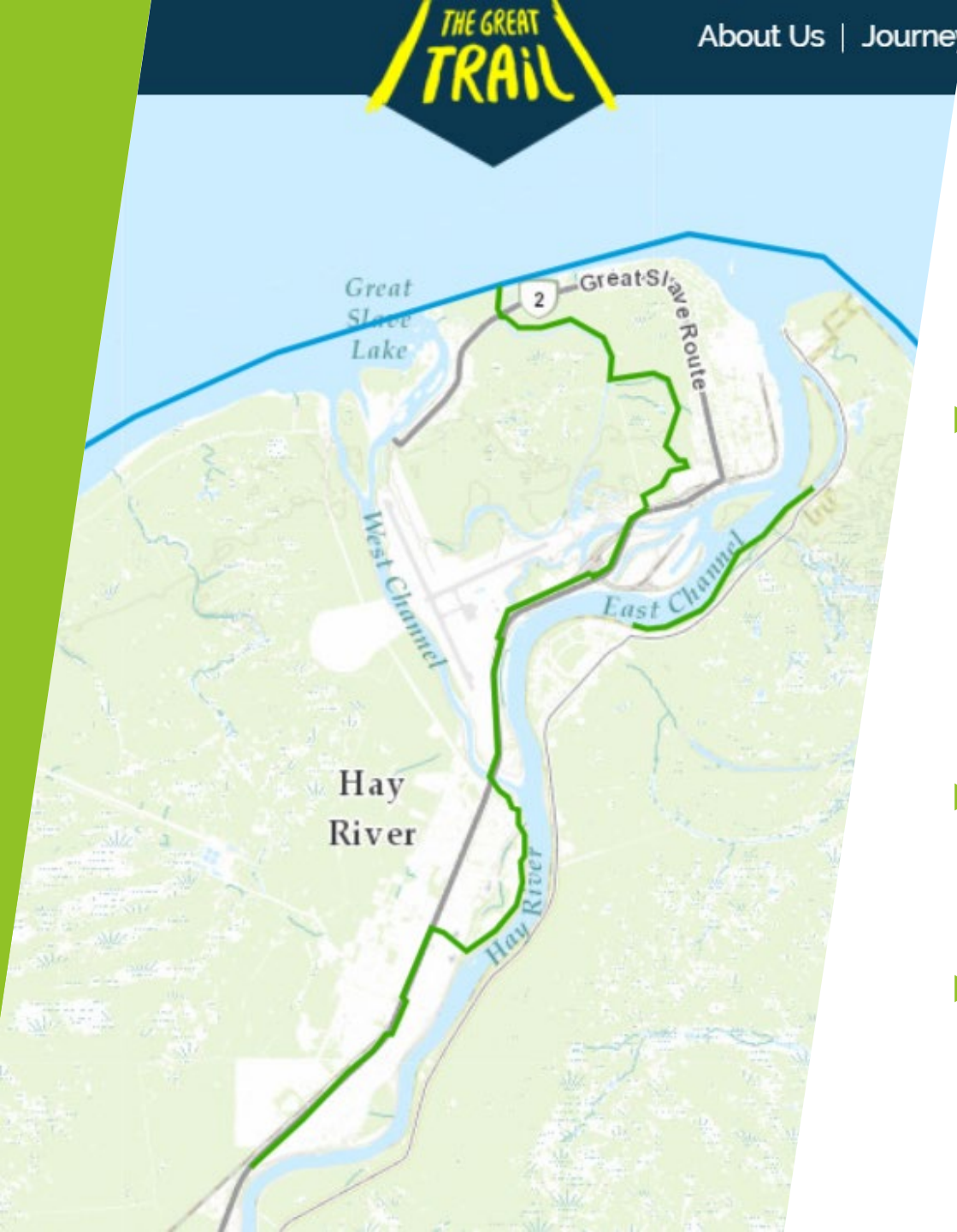




Trail Improvement Project

July 4, 2019



Hay River Trail System

- ▶ The Great Trail (Trans Canada Trail)
 - ▶ 12.2 km
 - ▶ West Channel to Bob McMeekin Park
 - ▶ Natural Trail, Gravel Trail, Paved Trail, Paved Road
- ▶ Miron Trail
 - ▶ Riverview to Gatez
 - ▶ Paved
- ▶ Other
 - ▶ Walking, Snowmobiling, Cycling

Trail Condition Assessment

Segment	Condition	Notes
Bob McMeekin to VIC	Good	Trail Markers Needed
Downtown	Good	Potential to move trail behind Northmart Foods and Recreation Centre. Trail Markers Needed
NW Tel to DJSS	Good	Trail Markers Needed
Kiwanis	Poor	Width, surface, brushing and signage issues. Sections by bridge muddy and overgrown brush.
Bridge to Airport	Good	Willow growth by river needs attention
Airport to CN Yard	Good	Willow / Aspen encroachment by CN Yard. Trail Markers Needed
CN Yard to Concept	Poor	Widening, surface work. Trail Markers Needed
Concept to 105 th Entrance	Poor	Extensive brushing and surfacing work needed. Under water.
105 th to West Channel	Poor	Surfacing, signage, brushing, redirect, spurs needed. Sections of water issues.
Miron Trail	Fair	Surface issues.

Objectives

- ▶ Improve Usability and Accessibility
- ▶ Improve Safety
- ▶ Improve Trail Identification
- ▶ Reduce Maintenance Requirements

2019 Scope of Work

- ▶ Usability and Accessibility
 - ▶ Trail Widening
 - ▶ Kiwanis
 - ▶ 105th St. to West Channel
 - ▶ Airport to CN Yard
 - ▶ Surface Improvements
 - ▶ Kiwanis
 - ▶ 105th St. to West Channel
 - ▶ Miron
 - ▶ Path Changes
 - ▶ Kiwanis
 - ▶ 105st to West Channel

2019 Scope of Work



► Usability and Accessibility



2019 Scope of Work

- ▶ **Safety**
 - ▶ **Brushing**
 - ▶ Kiwanis
 - ▶ Cemetery to Airport
 - ▶ 105th St. to West Channel
 - ▶ Airport to CN Yard
 - ▶ **Tree Removal**
 - ▶ Kiwanis
 - ▶ Miron
 - ▶ **ATV Barriers**
 - ▶ Kiwanis
 - ▶ **Bear Proof Garbage Cans**
 - ▶ Tri Service to VIC
 - ▶ Kiwanis
 - ▶ Cemetery to Airport
 - ▶ Miron



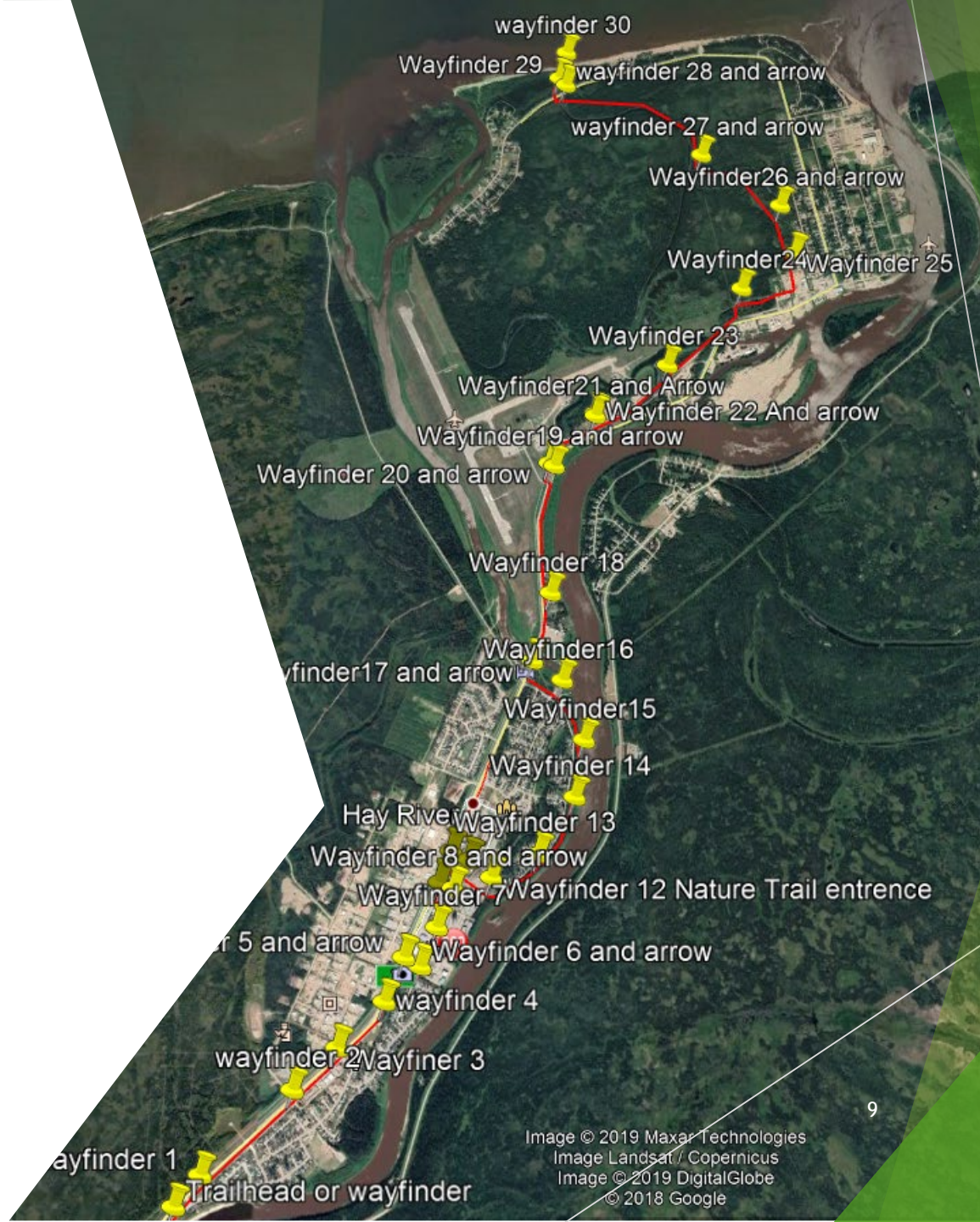
2019 Scope of Work

- Safety



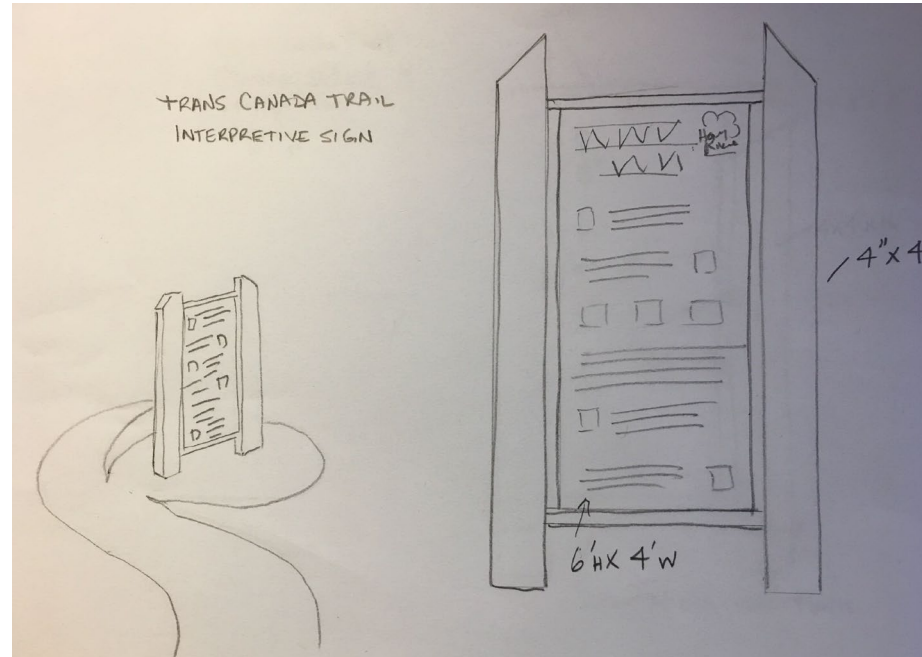
2019 Scope of Work

- ▶ Trail Identification
 - ▶ Trail Markers
 - ▶ Great Trail
 - ▶ Interpretative Signs
 - ▶ Bob McMeekin Park
 - ▶ Kiwanis
 - ▶ Trail Map



2019 Scope of Work

► Trail Identification





Project Budget

- ▶ Budget \$101,000
- ▶ Funding Contributions
 - ▶ The Great Trail - \$38,000
 - ▶ Hay River Metis Govt / Northwest Territory Metis Nation - \$44,000
- ▶ Expenses
 - ▶ Salaries - \$52,000
 - ▶ Training - \$1800
 - ▶ Equipment & Supplies - \$6000
 - ▶ Materials - \$26,000
 - ▶ Contractors - \$15,000

Project Schedule

Activity	March	April	May	June	July	August	September
Planning							
Funding Agreements							
Recruitment / Procurement							
Training							
Project Mgmt							
Trail Markers							
Interpretive Signs							
Widening							
Resurfacing							
Brushing							
Path Change / Spurs							
Trail Map							
Garbage Cans							

Upcoming Work

- ▶ Training - July 2 to July 9
 - ▶ CSTS
 - ▶ First Aid
 - ▶ Chainsaw and Brushing
 - ▶ Bear Awareness
- ▶ Airport to CN Yard - July 10 to July 12
 - ▶ Path Widening
- ▶ Kiwanis - July 10 to July 31
 - ▶ Path Widening
 - ▶ Brushing
 - ▶ Paths